



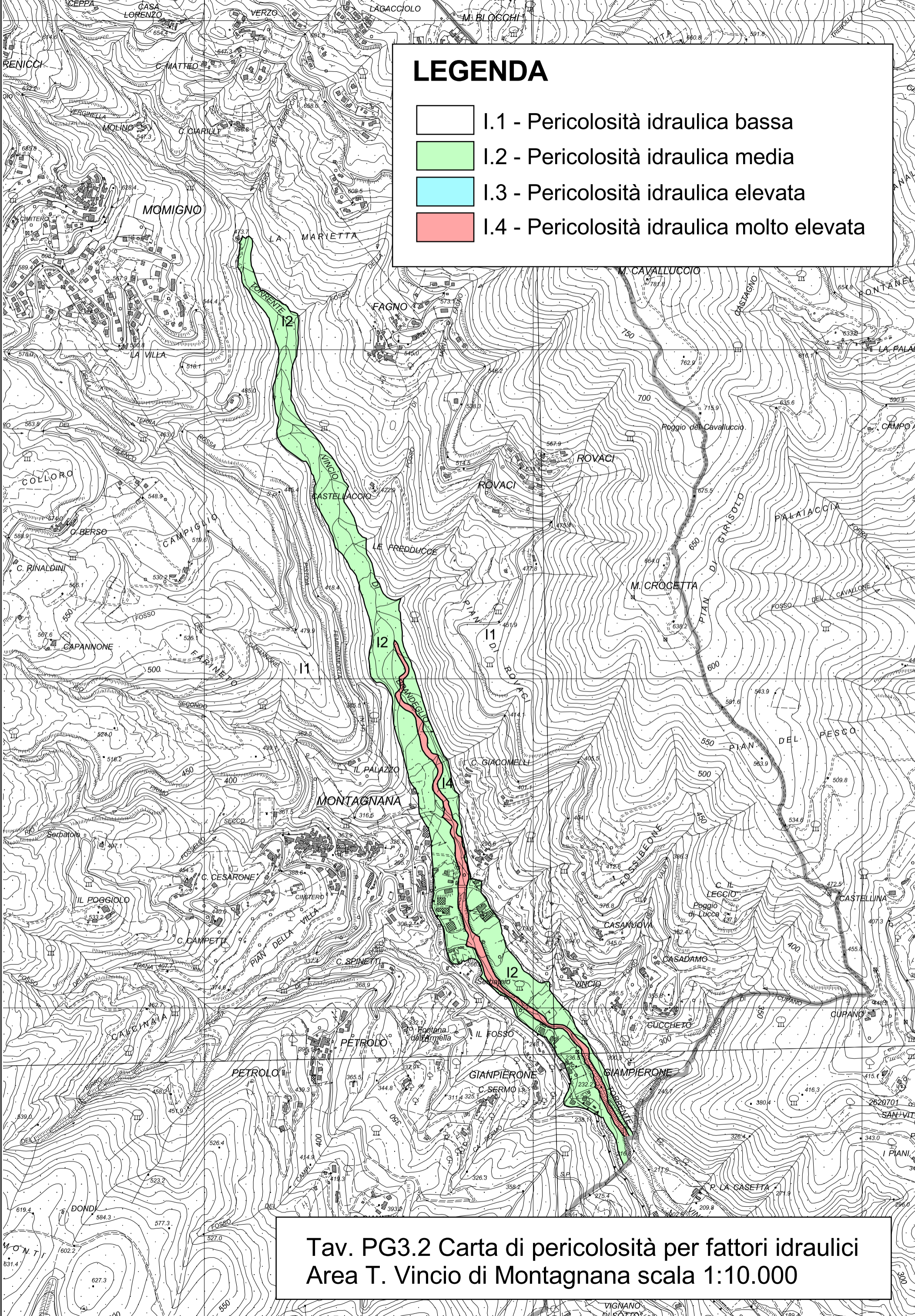


# LEGENDA

-  I.1 - Pericolosità idraulica bassa
-  I.2 - Pericolosità idraulica media
-  I.3 - Pericolosità idraulica elevata
-  I.4 - Pericolosità idraulica molto elevata



Tav. PG3.2 Carta di pericolosità per fattori idraulici  
Area T. Vincio di Montagnana scala 1:10.000